

Map & Directions

Map Only

Directions Only

Print



A Basel, Switzerland

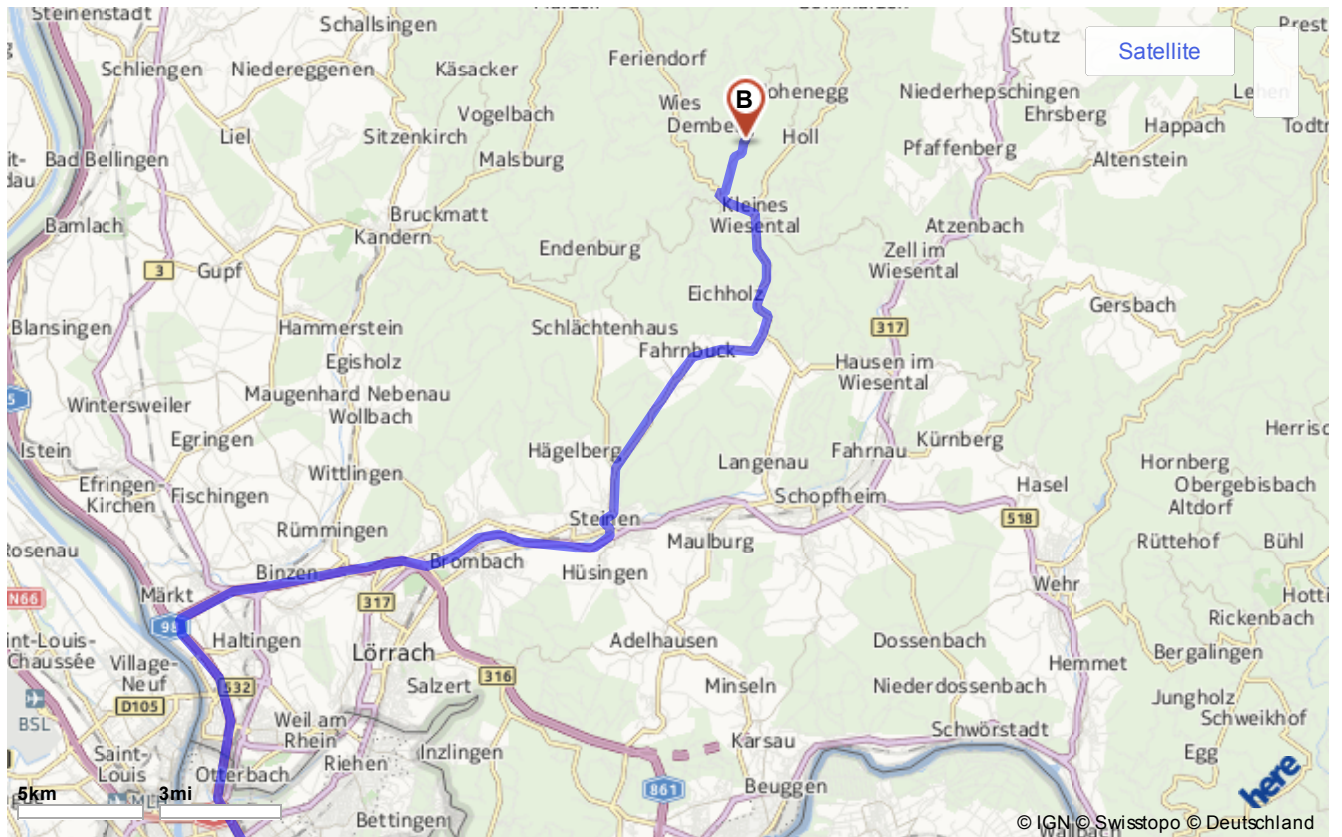
B Schwand 8, 79692 Kleines Wiesental, Germany

Enter notes here

255

Total Distance: 39.6 kilometers — Total Time: 33 mins

Map Layout


















A Basel, Switzerland

[Expand All](#)

- Head toward Elisabethenanlage on Elisabethenanlage (2). Go for 19 m [Hide](#)
- ↗
Bear right onto Elisabethenanlage. Go for 245 m [Hide](#)
- ↗
Bear right onto Nauenstrasse (2). Go for 1.1 km [Hide](#)
- ↗
Bear right onto Sankt Jakobs-Strasse. Go for 137 m [Hide](#)
- ↖
Turn left onto Basel-Süd/City toward Deutschland/France/Basel-Nord Hafen/Euroairport Flughafen/Luzern/Bern/Zürich/Delémont. (toll road) Go for 377 m [Hide](#)
- ↑
Take left ramp onto A2, A3 toward Go for 3.3 km [Hide](#)

E25/E35/E60/Karlsruhe/Mulhouse/Euroairport Flughafen/Basel-Nord
Hafen. (toll road)

	Keep left onto A2 at the Wiese exit toward E35/Karlsruhe/Basel-Rheinhafen. (toll road)	Go for 1.8 km	Hide
	Continue on A5.	Go for 3.7 km	Hide
	Take exit Weil am Rhein (68) onto A98 toward Rheinfelden/Lörrach.	Go for 6.8 km	Hide
	Take exit Lörrach-Mitte (5) toward B317/Lörrach-Mitte/Schopfheim.	Go for 879 m	Hide
	Turn left onto B317 toward Donaueschingen/Schopfheim/Lö-Hauingen/Lö-Haagen/Burg Rötteln.	Go for 5.5 km	Hide
	Take 3rd exit from roundabout onto Eisenbahnstraße (L135) toward Kandern/Steinen.	Go for 521 m	Hide
	Turn right to stay on Eisenbahnstraße (L135).	Go for 234 m	Hide
	Turn right onto Kanderner Straße (L135).	Go for 1.6 km	Hide
	Continue on K6346.	Go for 3.0 km	Hide
	Continue on Talstraße (L136).	Go for 3.1 km	Hide
	Turn left onto Schopfheimer Straße (L139).	Go for 3.9 km	Hide
	Turn left onto L140.	Go for 1.2 km	Hide
	Turn right.	Go for 1.6 km	Hide
	Continue on Schwand.	Go for 452 m	Hide
	Turn right to stay on Schwand.	Go for 48 m	Hide

Your destination on Schwand is on the right. The trip takes 39.6 km and 33 mins.

[Hide](#)



Schwand 8, 79692 Kleines Wiesental, Germany

[Expand All](#)

When using any driving directions or map, it is a good idea to double check and make sure the road still exists, watch out for construction, and follow all traffic safety precautions. This is only to be used as an aid in planning